

Widening and strengthening of Moradabad – Farrukhabad in Km. 1.52 to 5.82 and Moradabad –Sambhal 5.34 to 36.7 Km.

The proposal related to widening and strengthening of Moradabad – Farrukhabad in Km. 1.520 to 5.82 and Moradabad- Sambhal from 5.34 -36.70 Km. The State authorities submitted the existing ROW varied from 24 to 40 meters at various places. The widening and strengthening work is proposed as 0.5 meter central verge, 7 meter painted road and 2.5 meter earthen shoulder on both side which covers 19.5 meter width of existing ROW and thus 4.5 meter to 16.5 meter ROW remains for plantation with an average of 4.5 meter width for available for plantation. PWD Department submitted avenue plantation scheme shows 17964 trees will be planted in two rows on available ROW. The Forest Department has submitted a compensatory afforestation scheme on double degraded forest land on 63 ha in Bijnor district because forest land is not available in Moradabad and Sambhal district. The detailed avenue plantation scheme alongwith cost estimate is not submitted but DFO Moradabad and Sambhal assured that the detail scheme will be submitted within 3 days. The proposed widening and strengthening is not passing through any sanctuary or national park. The proposal after deliberation agreed and SAG recommended for approval.

[Handwritten signatures and dates]

22/11/2013
Pratikha Singh
Special Secretary
Forest, UP Govt.

22/11/2013
CF/Nodal
officer

22/11/2013
R.O. Lucknow

22.11.2013
Special Secretary, PWD.

DFO Sambhal
22.11.2013

22/11/13
ET: CS-1 PWD
Mud.

22/11/13
SDO
Moradabad


22.11.13
SECP
PWD Lucknow

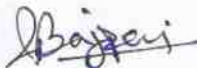
22/11/13
Revenue Dept
U.P. Govt.


22/11/13
SRO
State Planning
Commission


400 KV Double Circuit (Quad) Dehradun – Abdullahpur Transmission Line.


400/22 KV double circuit Dehradun – Abdullahpur transmission line includes Uttarakhand, Uttar Pradesh and Haryana States. This proposal concern with Uttar Pradesh from 30.561 Km to 48.01 Km out of which 30.561 Km to 37.992 Km in forest area. It involves 34.183 ha reserve forest land having 0.6 vegetative density. The total 3202 trees involves in 46 meter ROW of transmission line out of which only 636 trees will be felled because 20 transmission towers are proposed to be erected in forest area. The proposed transmission line is not part of any sanctuary or national park but it passing through Elephant Corridor vide U.P. Notification No. 1498/14-4-2009-602/2004 dated 09.09.2009. The recommendations of CWLW, U.P. is not submitted with the proposal ~~with the proposal~~. After deliberation in detail the SAG defer the proposal for the next meeting.



22/11/2013
Sp. Secretary
Forest
UP Govt



S.A.O.
S.P.C. Yojna
Bhawan



22/11/13
CCF/Nodal officer


22/11/2013
g/c APCCFI.
R.O. Unknown


D.F.O.
S. Walik.
Saharanpur


22/11/13
(Power grid, M. Delhi)


22/11/13
Dy. Secy.
Govt. of U.P.
Energy Dept.


N.K. Gupta
(Power Grid Dehradun)

Widening of Behraich -Sirasia- Bhinga - Chaudhridih 4 lane (SH-96) Km 4 to 12 and Km 12-24 PF in Srawasti and Bahraich.

The proposal concerned with widening and strengthening of Bahraich- Bhinga-Sirsiya - Chaudhridih from Km. 4.0 to 12.0 in Bahraich district and from 12.0 Km. to 23.00 Km. in Srawasti district. The existing ROW varies from 10.8 meter to 22.40 meter. However the user agency PWD, U.P. is in process of land acquisition on both sides of the road and after acquisition it will be varies from 24.00 meter to 46.00 meter. The DFO, Bahraich has submitted avenue plantation scheme of 17500 trees and DFO, Saravasti has submitted avenue plantation scheme of 8284 trees, total 25794 trees. The protected forest declared for management purpose is proposed for diversion in Bahraich district is 11.2 ha and in Sharavasti district 15.27 ha total 26.47 ha. The DFO, Bahraich has submitted scheme for double degraded forest land 22.4 ha and DFO, Sravasti has submitted CA scheme on double degraded forest land 30.60 ha total 53 ha. The road is not passing through any sanctuary or national park. After detailed deliberation the SAG recommended the proposal for diversion of 26.46 ha. protected forest.

J
22/11/2013
Sp. Secretary
Forest
UP Govt

Bajraj
S.R.O. S.P.C.
Yojana Bhawan

U.S.
22/11/13
Nodal officer

Yash
22/11/2013
GIC A.P.C.C.F.

D. F. D. Sravasti
22/11/13

Yash
U.S. Reference dept
U.P. Govt.

R.O. Mukherjee
A.K. Shukla
22.11.13
Special Secretary PWD.

R.K.
D.R.K. Singh
DFO Bahraich